





ACLT / Parkers Creek IBA Point Counts

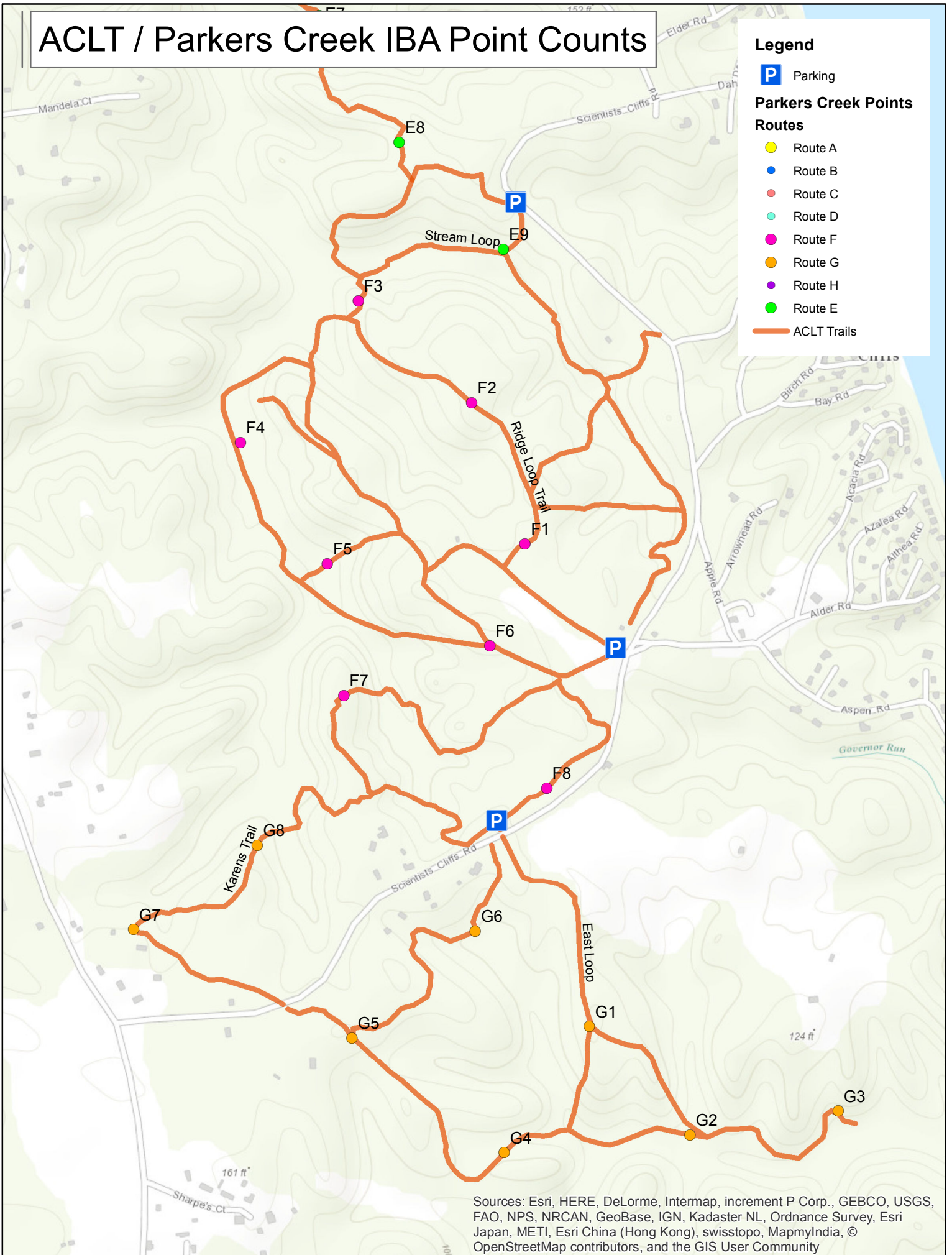
Legend

 Parking

Parkers Creek Points

Routes

-  Route A
-  Route B
-  Route C
-  Route D
-  Route F
-  Route G
-  Route H
-  Route E
-  ACLT Trails



Sources: Esri, HERE, DeLorme, Intermap, increment P Corp., GEBCO, USGS, FAO, NPS, NRCAN, GeoBase, IGN, Kadaster NL, Ordnance Survey, Esri Japan, METI, Esri China (Hong Kong), swisstopo, MapmyIndia, © OpenStreetMap contributors, and the GIS User Community